







LEGEND			
RESIDENTIAL	[Yellow Box]	LPA BOUNDARY	[Red Dashed Box]
COMMERCIAL	[Orange Box]	VILLAGE BOUNDARIES	[Black Dashed Box]
INSTITUTIONAL	[Red Box]	MUNICIPAL BOUNDARY	[Black Solid Box]
INDUSTRIAL	[Purple Box]	WARD BOUNDARIES	[Black Dotted Box]
OPEN SPACES AND RECREATION	[Green Box]	NATIONAL HIGHWAY	[Red Line]
BURIAL GROUND	[Light Green Box]	STATE HIGHWAY	[Blue Line]
TRANSPORTATION	[Blue Box]	RAILWAY LINE	[Black Line with Cross-ticks]
WATER BODIES	[Light Blue Box]	NH 744 BYPASS	[Red Line with Dots]
HILLOCK	[Dark Green Box]	HT LINES	[Black Line with Cross-ticks]
AGRICULTURE LAND	[Medium Green Box]		
RESERVED FOREST	[Dark Green Box]		

**RAJAPALAYAM LPA EXISTING LAND USE MAP 2020**

GIS BASED MASTER PLAN FORMULATION FOR AMRUT CITIES IN TAMIL NADU

 DEPUTY DIRECTOR DISTRICT TOWN AND COUNTRY PLANNING VIRUDHUNAGAR	
 ASSISTANT DIRECTOR TOWN AND COUNTRY PLANNING CHENNAI	 DEPUTY DIRECTOR OF TOWN AND COUNTRY PLANNING CHENNAI
 JOINT DIRECTOR OF TOWN AND COUNTRY PLANNING CHENNAI	
 DIRECTOR OF TOWN AND COUNTRY PLANNING CHENNAI	
 SECRETARY TO THE GOVERNMENT HOUSING AND URBAN DEVELOPMENT GOVERNMENT OF TAMIL NADU	
0      2.5      5 km	
<b>DTCP</b> DIRECTORATE OF TOWN AND COUNTRY PLANNING TAMIL NADU	

